





☐ = 1 ACRE

LONG LAKE IONIA COUNTY, MICHIGAN TREATMENT MAP SURVEY DATE: MAY 14, 2026

Treatment

-  Florpyrauxifen-benzyl @ 19.2 fl oz/acre + Diquat @ 1 gal/acre (milfoil, curly-leaf) = 16 acres
 -  Triclopyr Liquid @ 4 gal/acre (milfoil) = 61 acres
 -  Flumioxazin @ 100 ppb + Diquat @ 1 gal/acre (milfoil, curly-leaf) = 34 acres
- Algae treatment per the permit map up to 36 acres.



 PROGRESSIVE COMPANIES
LAKE AREA: 367 ACRES
The applicator shall make adjustments, if needed, to comply with EGLE permit requirements.

